FERRO CONSERVATION SITE ANALYSIS MAP

NE1/4NE1/4, S1/2NE1/4, PT N1/2SE1/4, SECTION 8, T57N, R85W

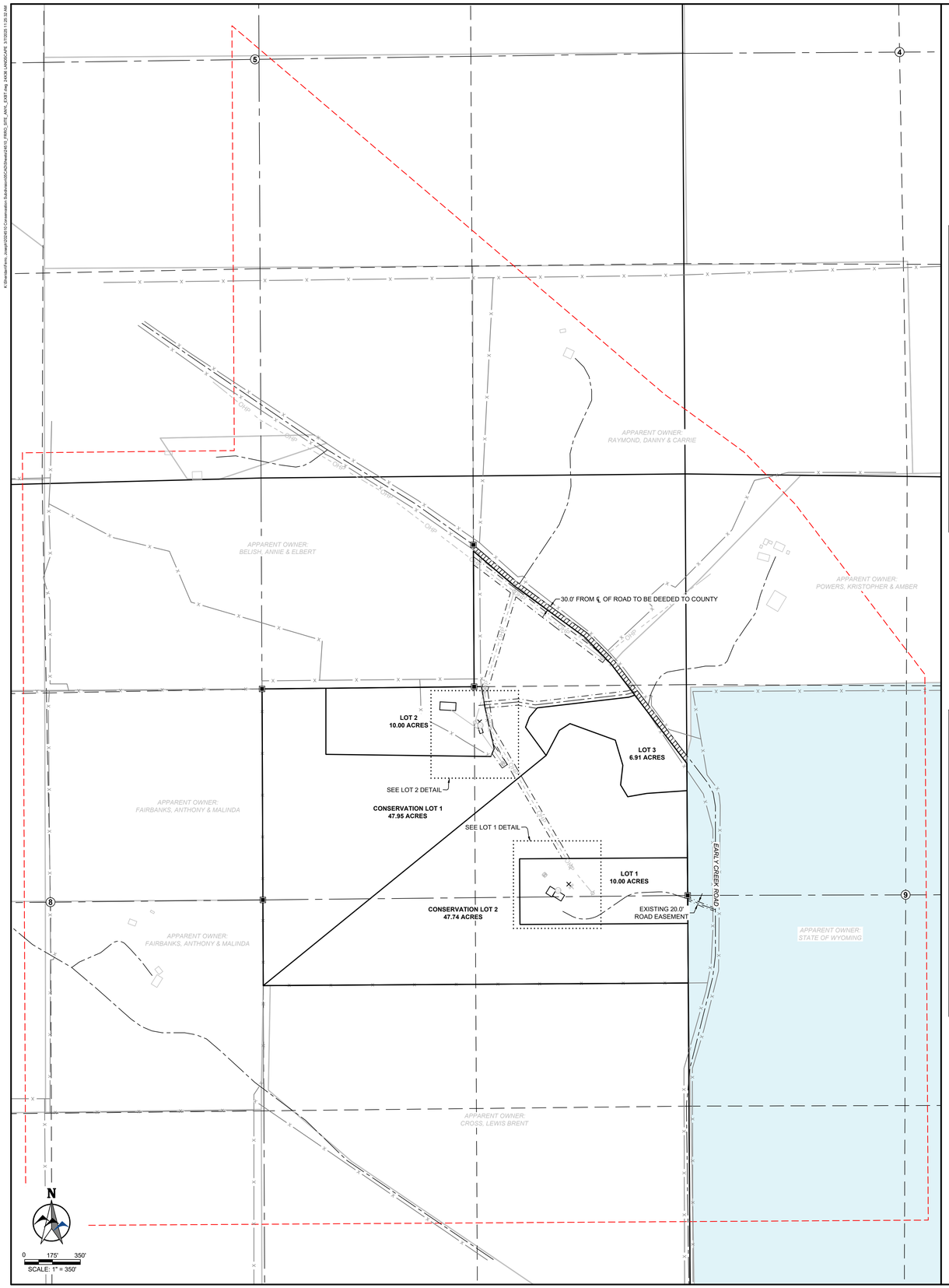

PROJECT LOCATION

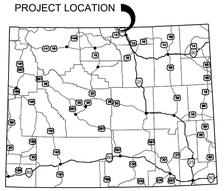

STATE OF WYOMING

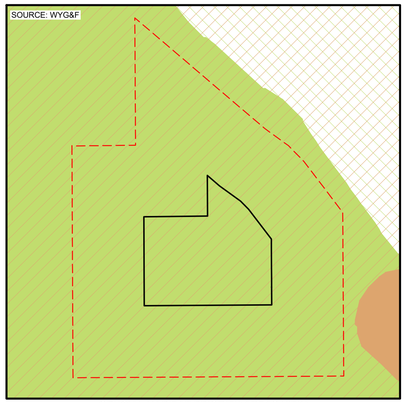

CRUCIAL HABITAT PRIORITY AREAS VIEW
SCALE: 1" = 1500'

CRUCIAL HABITAT PRIORITY AREAS LEGEND:

- ANTELOPE - YEAR LONG (ENTIRE VIEW)
- MULE DEER - YEAR LONG
- MULE DEER - WINTER RANGE
- WHITE-TAILED DEER - YEAR LONG
- WHITE-TAILED DEER - OUT

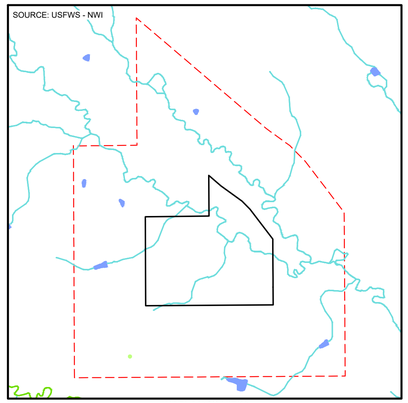

WETLANDS VIEW
SCALE: 1" = 1500'

WETLANDS LEGEND:

- FRESHWATER EMERGENT WETLAND
- FRESHWATER FORESTED/SHRUB WETLAND
- FRESHWATER POND
- RIVERINE

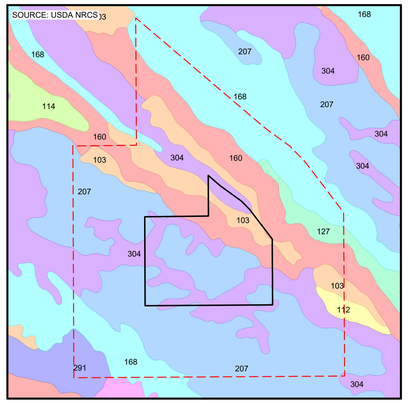

SOILS VIEW
SCALE: 1" = 1500'

SOILS LEGEND:

103 - ABSTED-SLICKSPOTS COMPLEX
112 - BIDMAN-ARVADA FINE SANDY LOAMS
114 - BIDMAN-ULM COMPLEX
127 - CUSHMAN-FORKWOOD ASSOCIATION
160 - HAVERDAD-WORTHENTON COMPLEX
168 - HILIGHT-ROCK OUTCROP COMPLEX
207 - PARMLEED-WORFKA ASSOCIATION
291 - ULM CLAY LOAM
304 - SHINGLE-WORFKA-SAMDAY COMPLEX
313 - WYARNO CLAY LOAM

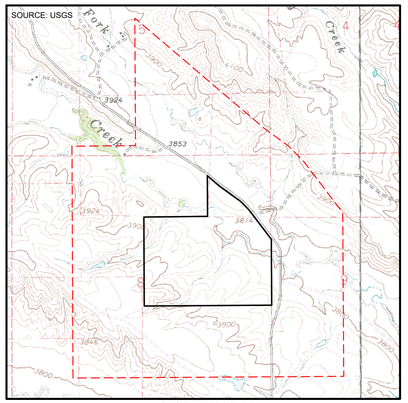

TOPOGRAPHY VIEW
SCALE: 1" = 1500'

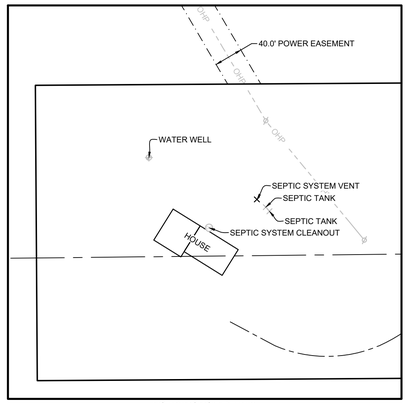

LOT 1 HOUSE DETAIL
SCALE: 1" = 200'

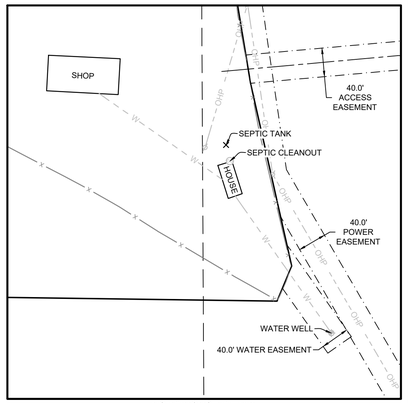

LOT 2 HOUSE DETAIL
SCALE: 1" = 100'

GENERAL LEGEND

- FOUND ALUMINUM CAP
- PROPERTY BOUNDARY/LOT LINE
- 1500' BUFFER
- SHERIDAN COUNTY PARCEL
- ROAD CENTERLINE
- EASEMENT BOUNDARY
- FENCE
- OVERHEAD POWER
- WATER LINE
- BUILDINGS
- SECTION LINE
- QUARTER LINE
- SIXTEENTH LINE

CONSERVATION SUBDIVISION

FERRO SITE ANALYSIS MAP

SHERIDAN COUNTY, WYOMING

PREPARED FOR:

JOSEPH FERRO

188 EARLY CREEK ROAD
SHERIDAN, WY 82801

PREPARED BY:

WWC ENGINEERING
1849 TERRA AVE.
SHERIDAN, WY 82801
(307) 672-0761
www.wwcengineering.com

SURVEYED BY:	WWC
DRAWN BY:	CIM
CHECKED BY:	DCC
DATE:	3/7/2025
DRAWING NO.	1

PROJECT NO. 2024-510

NO.	REVISION	BY	DATE

DRAFT