







Johnson County Wyoming MapServer



200 ft

-  US Highway/Interstate
 -  State Highway
 -  Cloud Peak NRA
 -  US Forest Service
 -  BLM
 -  State of Wyoming
- 2019 Aerial Photography (2ft)



Johnson County provides this map for illustrative purposes only and assumes no liability for actions taken by users based on information shown.

printed 4/9/2020

Block 1, Eagle Summit Addition
Buffalo, WY

//