












Sheridan County Wyoming MapServer

-  U.S. Highway
 -  State Highway
 -  County Road
 -  Other Roads
 -  Railroad
 -  Municipal Corporate Limits
 -  River, Creeks, Lakes
 -  B.L.M.
 -  U.S.F.S.
 -  Other Federal Land
 -  State of Wyoming
- 2007 Sheridan Area Hi-Res Photography

Sheridan County provides this map for illustrative purposes only and assumes no liability for actions taken by users based on information shown.

0 88 176 264 ft

7/28/2015